

A12 Chelmsford to A120 widening scheme

TR010060

7.4 DESIGN & ACCESS STATEMENT

Appendix A: WCH routes

APFP Regulation 5(2)(q)

Planning Act 2008

Infrastructure Planning (Applications: Prescribed
Forms and Procedure) Regulations 2009

Volume 1

August 2022

Infrastructure Planning

Planning Act 2008

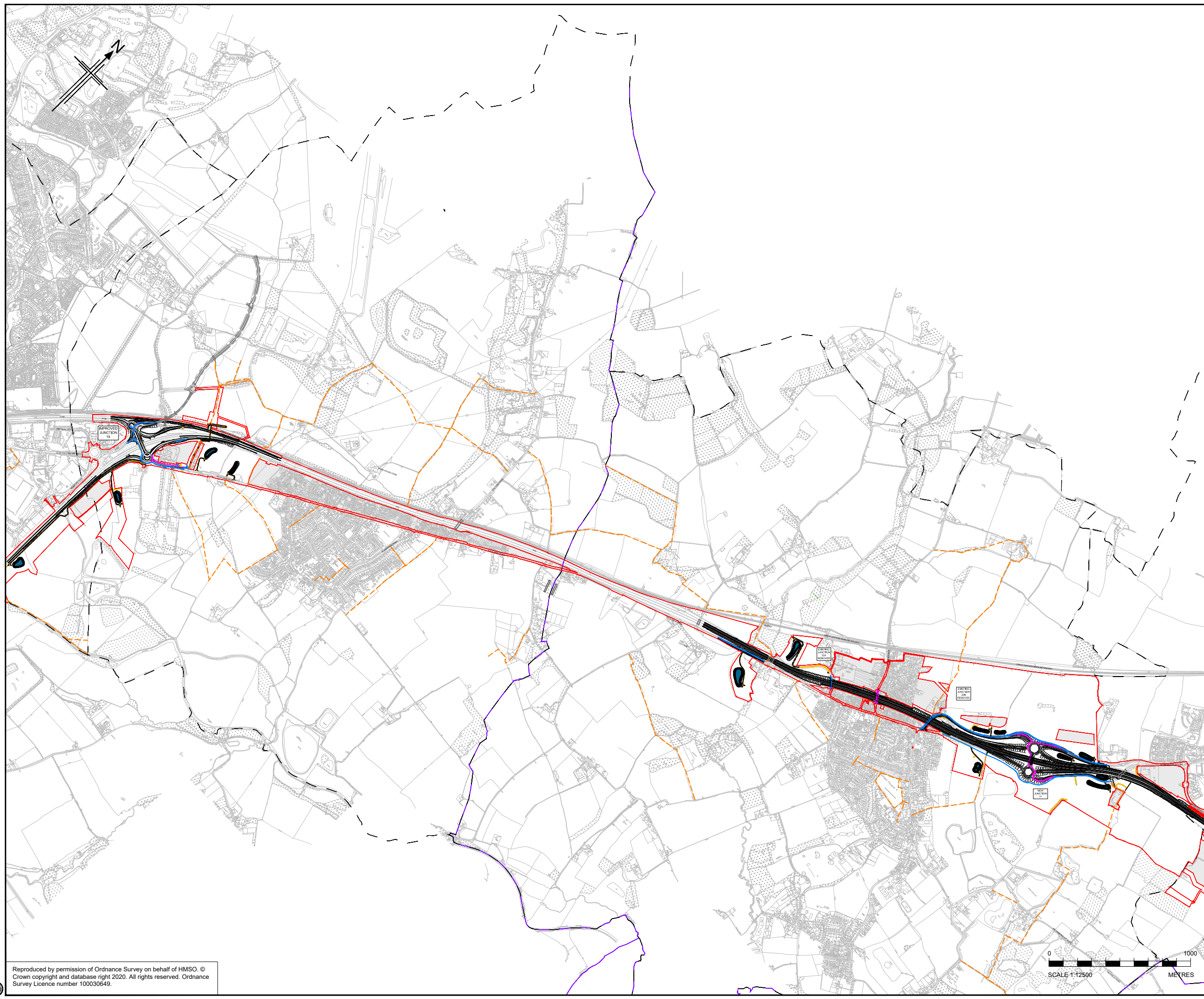
A12 Chelmsford to A120 widening scheme

Development Consent Order 202[]

7.4 Design and Access Statement Appendix A: WCH routes

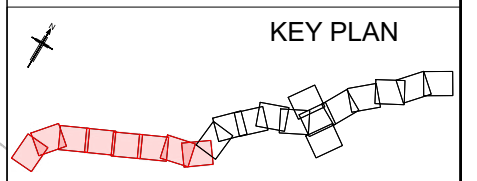
| | |
|--|-------------------------------------|
| Regulation Number: | Regulation 5(2)(q) |
| Planning Inspectorate Scheme Reference | TR010060 |
| Application Document Reference | TR010060/APP/7.4 |
| Author: | A12 Project Team, National Highways |

| Version | Date | Status of Version |
|---------|-------------|-------------------|
| Rev 1 | August 2022 | DCO Application |



- NOTES**
1. ALL DIMENSIONS ARE IN METRES UNLESS OTHERWISE STATED.
 2. THE BASE MAPPING IS BASED ON ORDNANCE SURVEY (O/S) DATA.
 3. THIS PLAN SHOULD BE READ IN CONJUNCTION WITH OTHER APPLICATION DOCUMENTS.

- LEGEND**
- NEW AND IMPROVED PRIVATE MEANS OF ACCESS
 - NEW AND IMPROVED PRIVATE MEANS OF ACCESS WITH PHYSICAL WORKS
 - NEW AND IMPROVED CYCLE TRACK
 - NEW AND IMPROVED FOOTWAY
 - NEW AND IMPROVED FOOTPATH / BRIDLEWAY
 - ORDER LIMITS
 - PARISH BOUNDARY
 - ADMINISTRATIVE BOUNDARY
 - PUBLIC RIGHT OF WAY TO BE STOPPED UP
 - EXISTING PUBLIC RIGHT OF WAY
 - EXISTING CYCLE TRACK
 - POSSIBLE ENHANCEMENT ROUTE
 - ORDER LIMITS EXCLUSION ZONE
 - PROPOSED CONTROLLED CROSSING
 - PROPOSED UNCONTROLLED CROSSING



| Rev | Rev. Date | Purpose of revision | Drawn | Checked | Rev'd | Appr'd |
|-----|-----------|---------------------|-------|---------|-------|--------|
| | | | | | | |

Development Consent Order Number: TR010060
 Development Consent Order Drawing Number:



Client:

Project: A12 CHELMSFORD TO A120 WIDENING SCHEME

Drawing title: **GENERAL ARRANGEMENT
 WCH PROW
 MASTERPLAN DRAWING
 SHEET 01 OF 03**

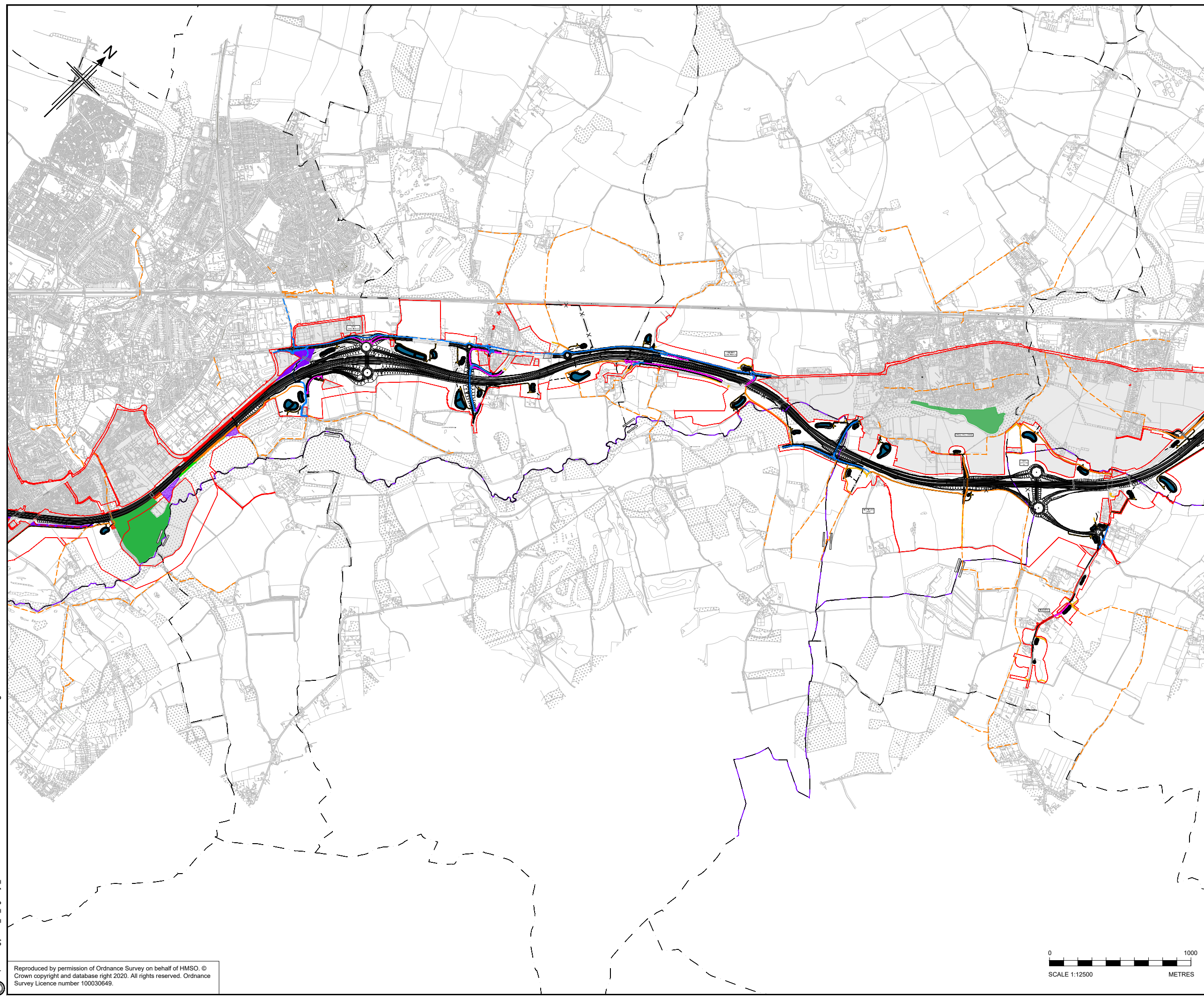
| | |
|-------------------------|-------------|
| Regulation | |
| Purpose of issue | Preliminary |
| State Code | PCF3 |
| Project Stage | AS SHOWN |
| Scale at A1 (841x594mm) | AS SHOWN |
| Jacobs No. | B36601D1 |
| Client no. | HE551497 |
| Drawing number | P01.1 |

HE551497 - JAC - LDC - SCHW - DR - C -3001



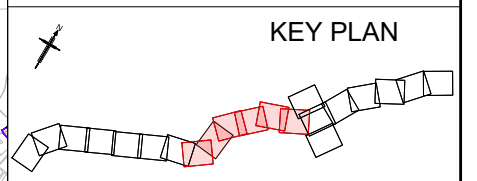
C:\working\jacobson_uk_highways_sak\khare\0155556\HE551497-JAC-LDC-SCHW-DR-C-3001.dwg - 13/07/2022 14:30:08 - 1 - KhareR

Reproduced by permission of Ordnance Survey on behalf of HMSO. © Crown copyright and database right 2020. All rights reserved. Ordnance Survey Licence number 100030649.



- NOTES**
1. ALL DIMENSIONS ARE IN METRES UNLESS OTHERWISE STATED.
 2. THE BASE MAPPING IS BASED ON ORDNANCE SURVEY (OS) DATA.
 3. THIS PLAN SHOULD BE READ IN CONJUNCTION WITH OTHER APPLICATION DOCUMENTS.

- LEGEND**
- NEW AND IMPROVED PRIVATE MEANS OF ACCESS
 - NEW AND IMPROVED PRIVATE MEANS OF ACCESS WITH PHYSICAL WORKS
 - NEW AND IMPROVED CYCLE TRACK
 - NEW AND IMPROVED FOOTWAY
 - NEW AND IMPROVED FOOTPATH / BRIDLEWAY
 - ORDER LIMITS
 - PARISH BOUNDARY
 - ADMINISTRATIVE BOUNDARY
 - PUBLIC RIGHT OF WAY TO BE STOPPED UP
 - EXISTING PUBLIC RIGHT OF WAY
 - EXISTING CYCLE TRACK
 - POSSIBLE ENHANCEMENT ROUTE
 - ORDER LIMITS EXCLUSION ZONE
 - PROPOSED CONTROLLED CROSSING
 - PROPOSED UNCONTROLLED CROSSING



| Rev | Rev. Date | Purpose of revision | Drawn | Checked | Rev'd | Appr'd |
|-----|-----------|---------------------|-------|---------|-------|--------|
| | | | | | | |

| | |
|-----------------------------------|---|
| Development Consent Order Number: | Development Consent Order Drawing Number: |
| TR010060 | N/A |



Project

A12 CHELMSFORD TO A120 WIDENING SCHEME

Drawing title

**GENERAL ARRANGEMENT
WCH PROW
MASTERPLAN DRAWING
SHEET 02 OF 03**

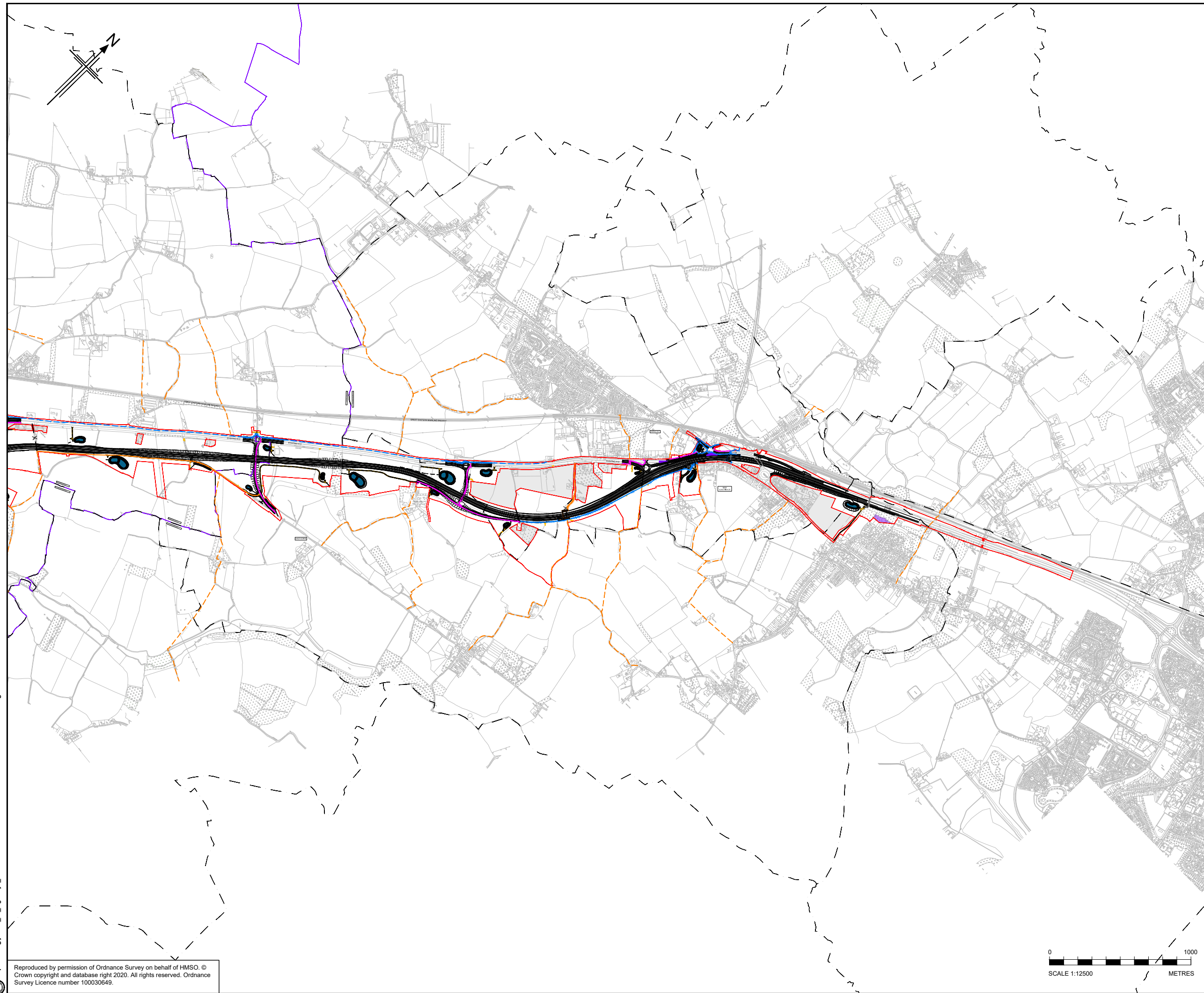
| | | |
|-------------------------|-------------|----------------|
| Regulation | | |
| Purpose of issue | Preliminary | |
| State Code | PCF3 | Drawing status |
| Project Stage | AS SHOWN | S2 |
| Scale at A1 (841x594mm) | AS SHOWN | |
| Jacobs No. | B36601D1 | Rev |
| Client no. | HE551497 | P01.1 |

| | | | |
|----------------|------|------------|---------|
| Drawing number | PIN | Originator | Volume |
| HE551497 | - | JAC | - LDC - |
| Location | Type | Role | Number |
| SCHW | -DR- | C | -3002 |



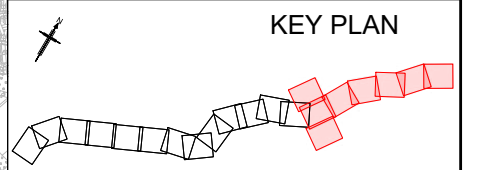
C:\working\jacobs_uk_highways_sas\kharer\0155545\HE551497-JAC-LDC-SCHW-DR-C-3002.dwg - 13/07/2022 14:26:24 - 2 - Kharer

Reproduced by permission of Ordnance Survey on behalf of HMSO. © Crown copyright and database right 2020. All rights reserved. Ordnance Survey Licence number 100030649.



- NOTES**
1. ALL DIMENSIONS ARE IN METRES UNLESS OTHERWISE STATED.
 2. THE BASE MAPPING IS BASED ON ORDNANCE SURVEY (O/S) DATA.
 3. THIS PLAN SHOULD BE READ IN CONJUNCTION WITH OTHER APPLICATION DOCUMENTS.

- LEGEND**
- NEW AND IMPROVED PRIVATE MEANS OF ACCESS
 - NEW AND IMPROVED PRIVATE MEANS OF ACCESS WITH PHYSICAL WORKS
 - NEW AND IMPROVED CYCLE TRACK
 - NEW AND IMPROVED FOOTWAY
 - NEW AND IMPROVED FOOTPATH / BRIDLEWAY
 - ORDER LIMITS
 - PARISH BOUNDARY
 - ADMINISTRATIVE BOUNDARY
 - PUBLIC RIGHT OF WAY TO BE STOPPED UP
 - EXISTING PUBLIC RIGHT OF WAY
 - EXISTING CYCLE TRACK
 - POSSIBLE ENHANCEMENT ROUTE
 - ORDER LIMITS EXCLUSION ZONE
 - PROPOSED CONTROLLED CROSSING
 - PROPOSED UNCONTROLLED CROSSING



| Rev | Rev. Date | Purpose of revision | Drawn | Checked | Rev'd | Apprv'd |
|-----|-----------|---------------------|-------|---------|-------|---------|
| | | | | | | |

| | |
|-----------------------------------|---|
| Development Consent Order Number: | Development Consent Order Drawing Number: |
| TR010060 | N/A |

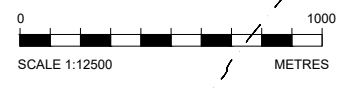


Project
A12 CHELMSFORD TO A120 WIDENING SCHEME

Drawing title
**GENERAL ARRANGEMENT
WCH PROW
MASTERPLAN DRAWING
SHEET 03 OF 03**

| | |
|-------------------------|-------------|
| Regulation | |
| Purpose of issue | |
| State Code | Preliminary |
| Project Stage | PCF3 |
| Scale at A1 (841x594mm) | AS SHOWN |
| Jacobs No. | B36601D1 |
| Client no. | HE551497 |
| Drawing number | P01.1 |

HE551497 - JAC - LDC - SCHW - DR - C - 3003



C:\pwworking\jacobs_uk_highways_ssa\khare\0155546\HE551497-JAC-LDC-SCHW-DR-C-3003.dwg - 13/07/2022 14:28:29 - 3 - KhareR

Reproduced by permission of Ordnance Survey on behalf of HMSO. © Crown copyright and database right 2020. All rights reserved. Ordnance Survey Licence number 100030649.

